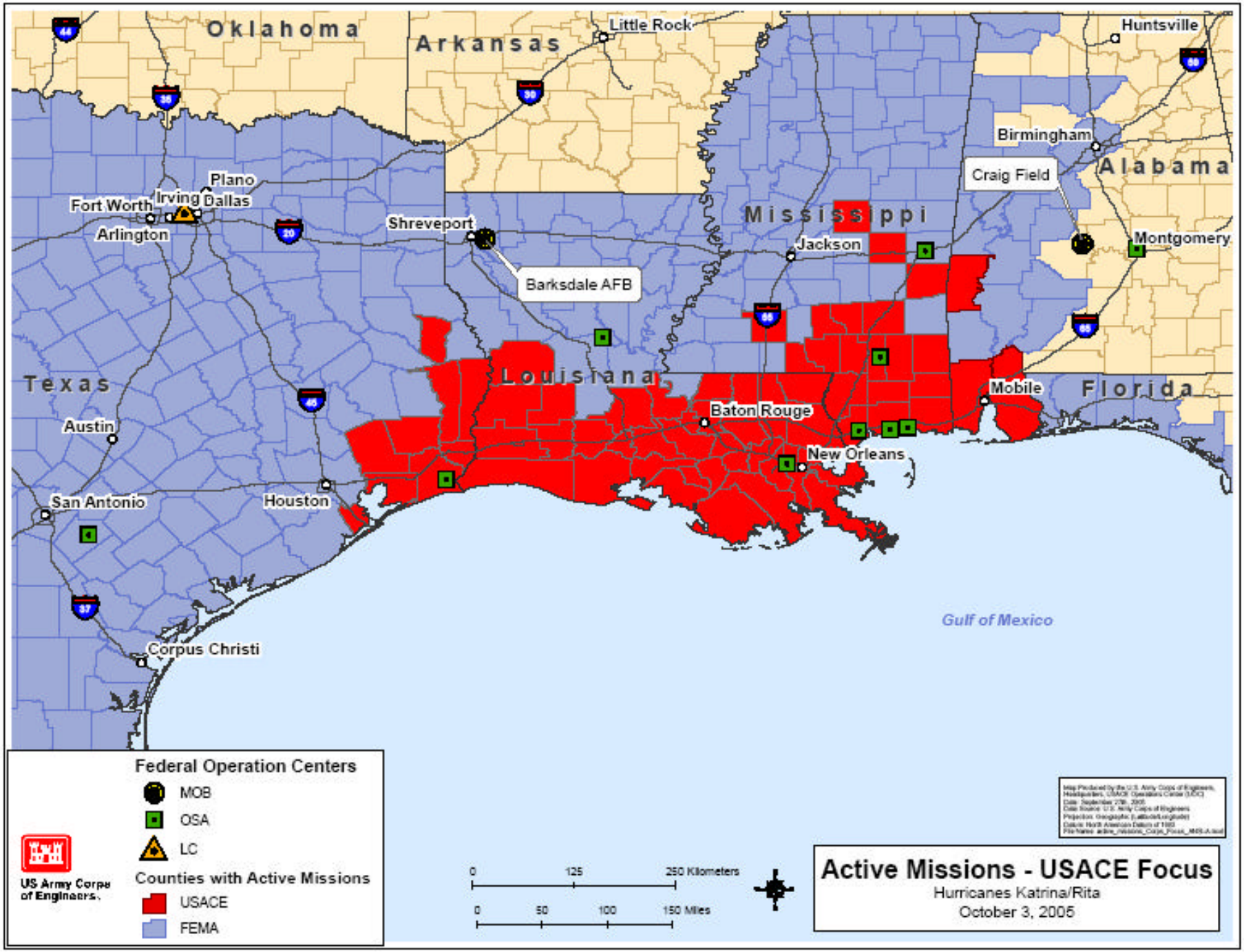
Oklahoma
Arkansas
Little Rock
Huntsville
Birmingham
Alabama
Craig Field
Plano
Fort Worth
Irving
Dallas
Arlington
Shreveport
Barksdale AFB
Mississippi
Jackson
Montgomery
Texas
Louisiana
Mobile
Florida
Baton Rouge
Austin
New Orleans
San Antonio
Houston
Corpus Christi
Gulf of Mexico
Federal Operation Centers
MOB
OSA
LC
Counties with Active Missions
USACE
FEMA
US Army Corps of Engineers
0 125 250 Kilometers
0 50 100 150 Miles
Active Missions - USACE Focus
Hurricanes Katrina/Rita
October 3, 2005

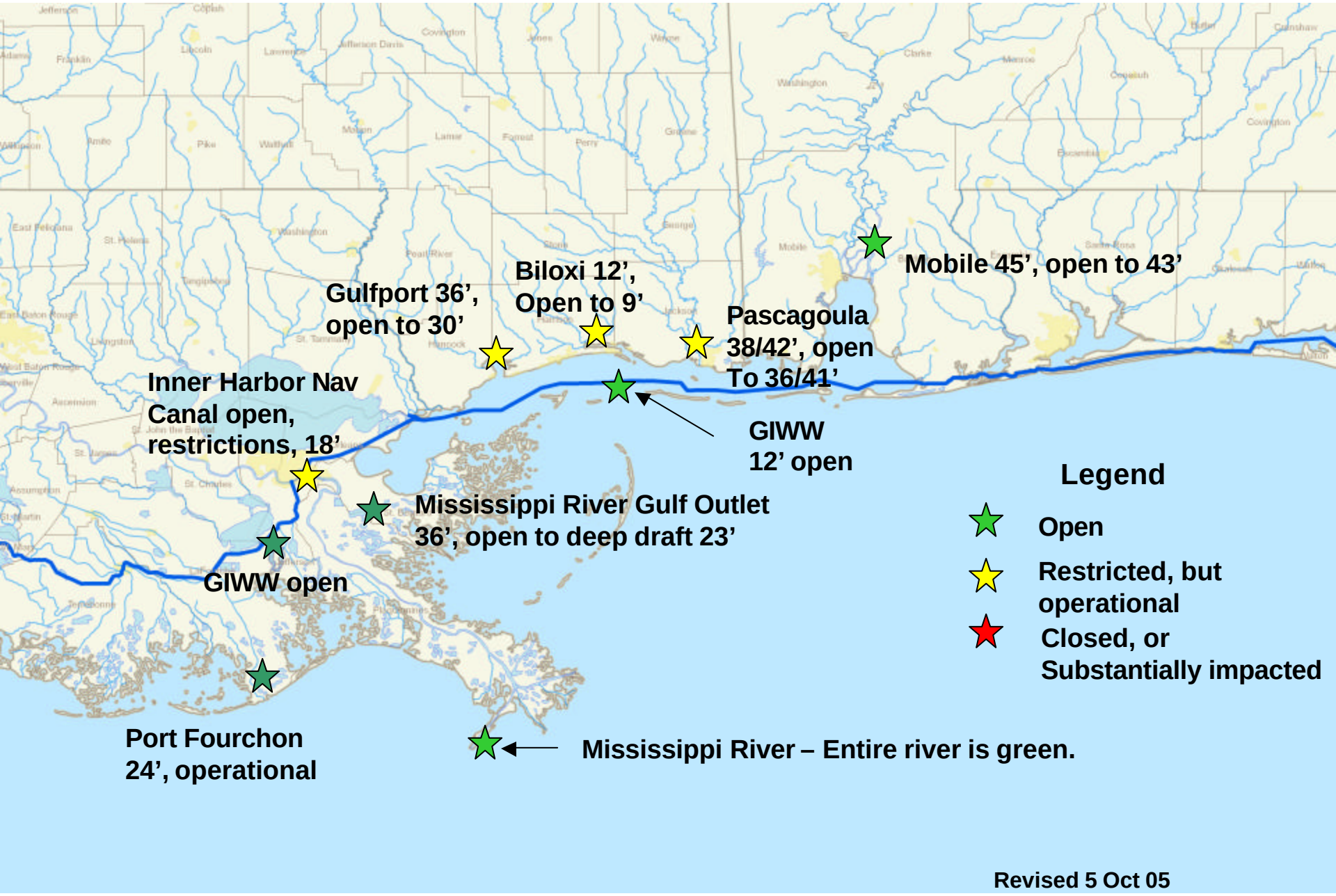
Mobile 45', open to 43'
Biloxi 12',
Open to 9'
Gulfport 36',
open to 30'
Pascagoula
38/42', open
To 36/41'
Inner Harbor Nav
Canal open,
restrictions, 18'
GIWW
12' open
Mississippi River Gulf Outlet
36', open to deep draft 23'
GIWW open
Port Fourchon
24', operational
Mississippi River – Entire river is green.
Legend
Open
Restricted, but
operational
Closed, or
Substantially impacted
Revised 5 Oct 05

Lake Charles, 35/42’, open 39’ daylight hrs
Beaumont, 40’, open 32’
Leland Bowman – Gates fixed
Houston, 45’, open 45’
New Orleans
Port Arthur, 42’, open 32’
Texas City, 40’, open 40’
Morgan City
Freshwater Bayou – open flow
Port Fourchon
Galveston, 47’, open 40’
Victoria
Freeport, 47/45’, open 45’
Sabine Neches Channel 42’, open 32’
Calcasieu Lock balancing navigation safety vs drainage. Deep draft Channel, 40’, open 39’
Port Lavaca
Corpus Christi
Legend
Open
Restricted, but operational
Closed, or Severely impacted
Revised 5 Oct 05

New Orleans Vulnerabilities

5 October 2005

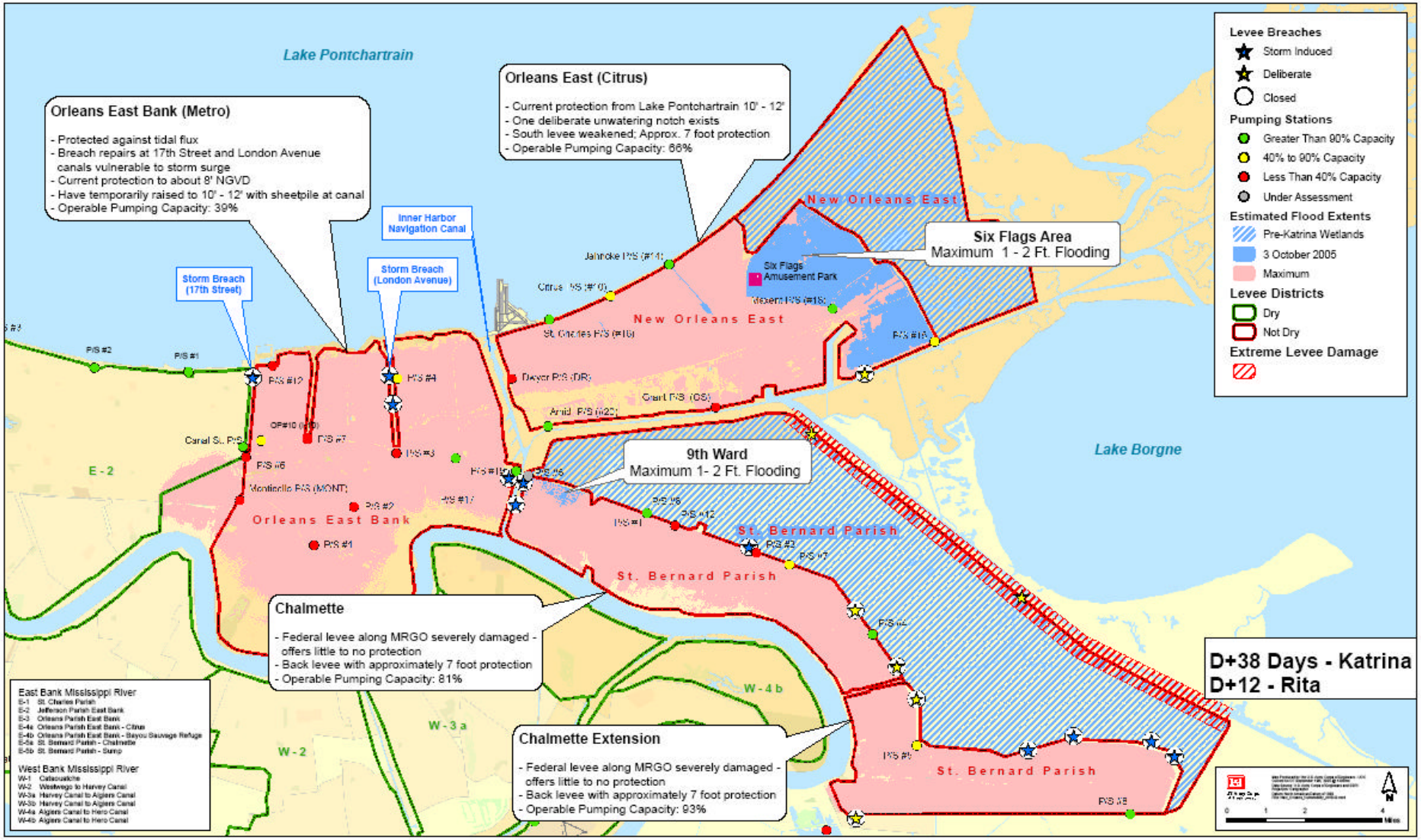

Plaquemines Parish Vulnerabilities

5 October 2005

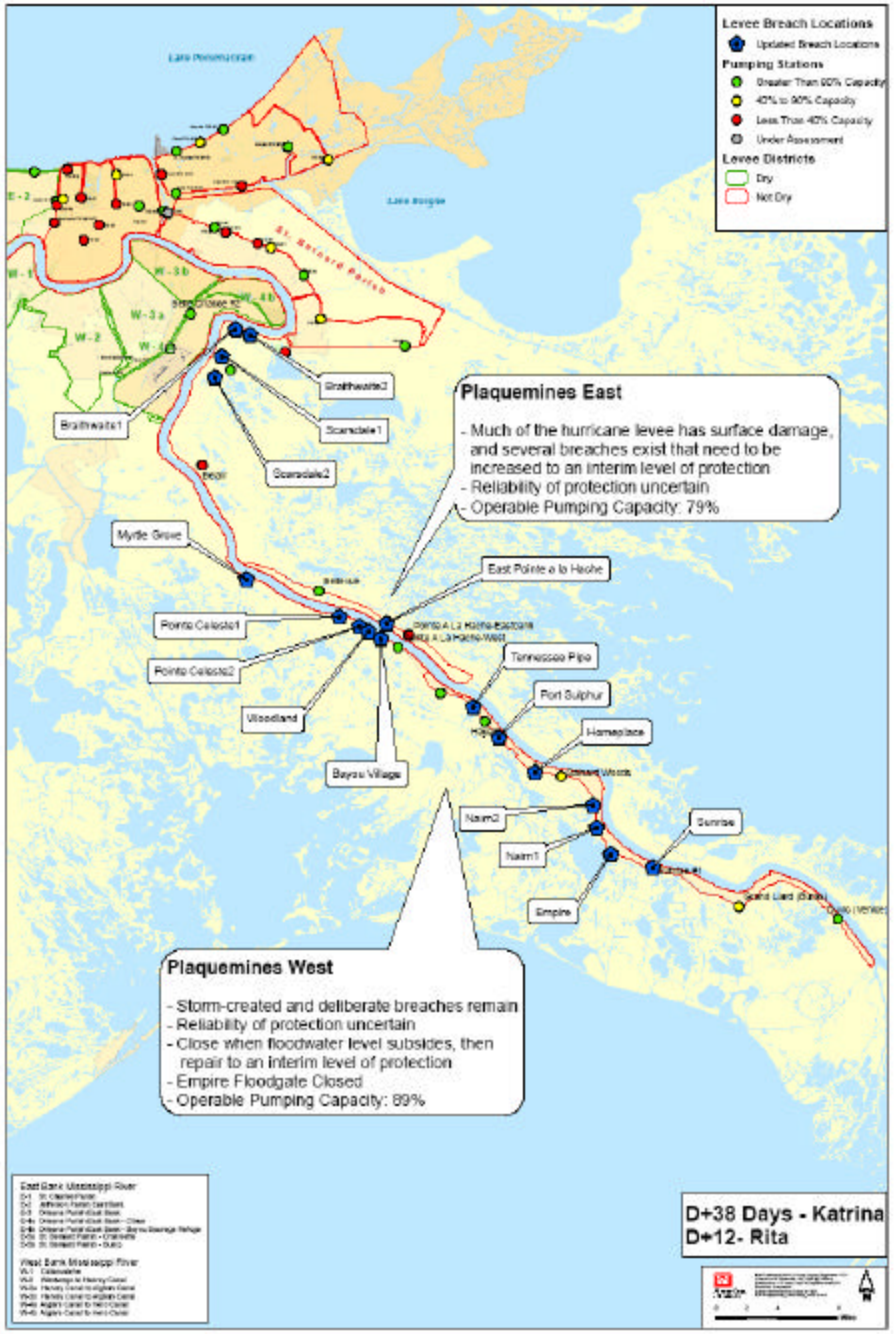

City of New Orleans Ground Elevations

From Canal St. at Mississippi River to the Lakefront at U.N.O.